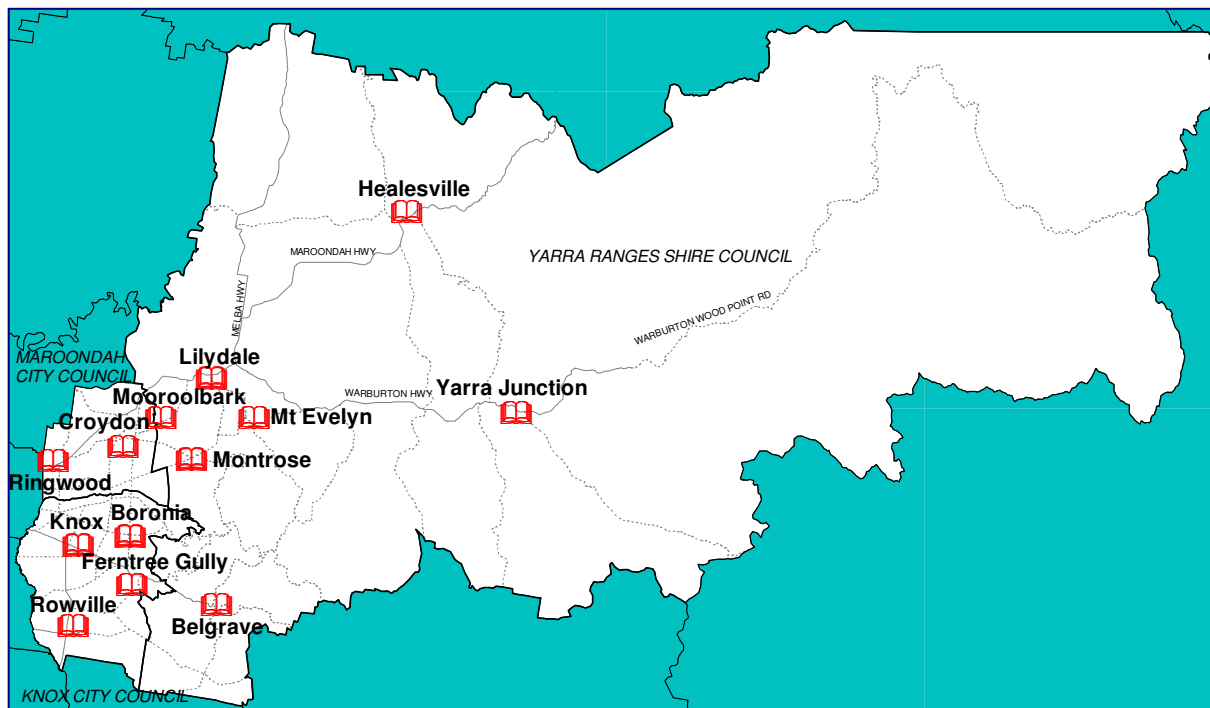
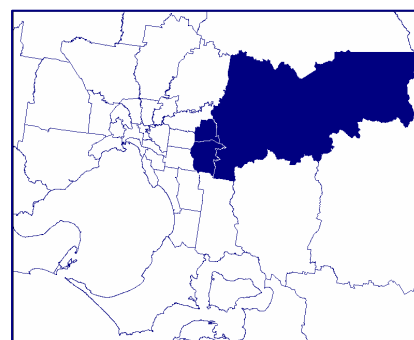


# Eastern Regional Libraries



Area served = 2,623.3 km<sup>2</sup>

Hours	Mon	Tue	Wed	Thurs	Fri	Sat	Sun
Belgrave	10-5.30	10-5.30	10-5.30	10-8	10-5.30	10-1	
Boronia	10-8	10-8	10-8	10-5.30	10-5.30	10-1	
Croydon	10-8	10-8	10-8	10-8	10-8	10-4	1-4
Ferntree Gully	10-8	10-8	10-8	10-5.30	10-5.30	10-1	
Healesville		10-5.30	10-5.30	12-7	10-5.30	10-12	
Knox	10-8	10-8	10-8	10-8	10-8	10-5	1-4
Lilydale	10-5.30	10-8	10-8	10-8	10-5.30	10-4	1-4
Montrose	2-5.30	12-7		10-5.30	10-5.30	10-12	
Mooroolbark	10-5.30	1-8	10-5.30	10-5.30	10-5.30	10-1	
Mt Evelyn	10-5.30	2-5.30	2-5.30		10-5.30	10-12	
Ringwood	10-8	10-8	10-8	10-8	10-8	10-4	1-4
Rowville	10-5.30	10-5.30	10-5.30	10-8	10-8	10-1	1-4
Yarra Junction		10-5.30	10-5.30	10-7	10-5.30	10-1	



## Branches

**Central Telephone Number** **1300 737 277**

### *Knox City Council*

**Boronia** Park Crescent, 3155 (Mel 64 K10) F 9761 0804

**Ferntree Gully** 1010 Burwood Highway, 3156  
(Melways 74 B5) F 9294 8145

**Knox** Knox City Shopping Centre  
425 Burwood Hwy, 3152 (Mel 64 B11) F 9801 5039

**Rowville** Stud Park Shopping Centre  
Stud Rd, 3178 (Melways 81 J1) F 9294 1306

### *Maroondah City Council*

**Croydon** Civic Square, 3136 (Melways 50 J4) F 9294 5645

**Ringwood** 4 Melbourne Street Mall, 3134  
(Melways 49 H8) F 9870 3856

### *Yarra Ranges Shire Council*

**Belgrave** Reynolds Lane, 3160 (Mel 75 F10) F 9754 8691

**Healesville** 231 Maroondah Highway, 3777  
(Melways 270 C12) F 5962 4423

**Lilydale** Anderson Street, 3140 (Mel 38 F5) F 9294 3129

**Montrose** Cnr Mt Dandenong Tourist &  
Swansea Rds, 3765 (Mel 52 D7) F 9761 8359

**Mooroolbark** 7 Station Street, 3138 (Mel 37 G12) F 9727 1059

**Mount Evelyn** Wray Crescent, 3796 (Mel 118 B12) F 9737 0637

**Yarra Junction** Hoddle Street, 3797 (Mel 288 D8) F 5967 1262

## Features

### Loan Period

- 28 days - General material
- 2 weeks - Popular titles
- 7 days - DVDs

### Public Access Equipment

- PCs with Internet & 10 minute Internet

### Language Holdings

- Chinese, Italian, Vietnamese

### Subject Strengths or Special Collections

- Bookclub sets - Graphic Novels - Music Scores

### Special Programs or Services (which may not be offered in all libraries)

- Strong program of community events including author visits
- Book Chat Groups & Chinese book chat group
- Garden and Cooking Clubs
- Home Library Service
- Family History and Military History Programs
- Seniors Computer Clubs
- Subscribers newsletters – Events and New Books
- "Check it Out" Newsletter
- Email and Internet Training
- Story times: Preschool, Toddler, Tiny Tots and Auslan
- National Story Writing Competition
- Availability of meeting rooms for hire & computer training rooms

## Administration

7B Eastgate Court  
WANTIRNA SOUTH 3152

Tel **1300 737 277**  
Fax 9298 8424

DX 210086

Nucom VEAR

Email [eastern@erl.vic.gov.au](mailto:eastern@erl.vic.gov.au)

Web [www.erl.vic.gov.au](http://www.erl.vic.gov.au)

Online Catalogue  
[//swft.erlc.sirsidynix.net.au](http://swft.erlc.sirsidynix.net.au)



Eastern Regional Libraries

## Chief Executive

Mr Joseph Cullen  
[joseph.cullen@erl.vic.gov.au](mailto:joseph.cullen@erl.vic.gov.au)

**T 1300 737 277**

## Inter-Library Loan Officer

Ms Anita Gardiner  
[ill@erl.vic.gov.au](mailto:ill@erl.vic.gov.au)

**T 9800 6417**

## Customer Services

Ms Lorraine Seeger  
[lorraine.seeger@erl.vic.gov.au](mailto:lorraine.seeger@erl.vic.gov.au)

**T 9800 6405**

## Employee Relations

Ms Christine Smith  
[christine.smith001@erl.vic.gov.au](mailto:christine.smith001@erl.vic.gov.au)

**T 9800 6402**

## Technical Services

Ms Margaret Hall  
[margaret.hall@erl.vic.gov.au](mailto:margaret.hall@erl.vic.gov.au)

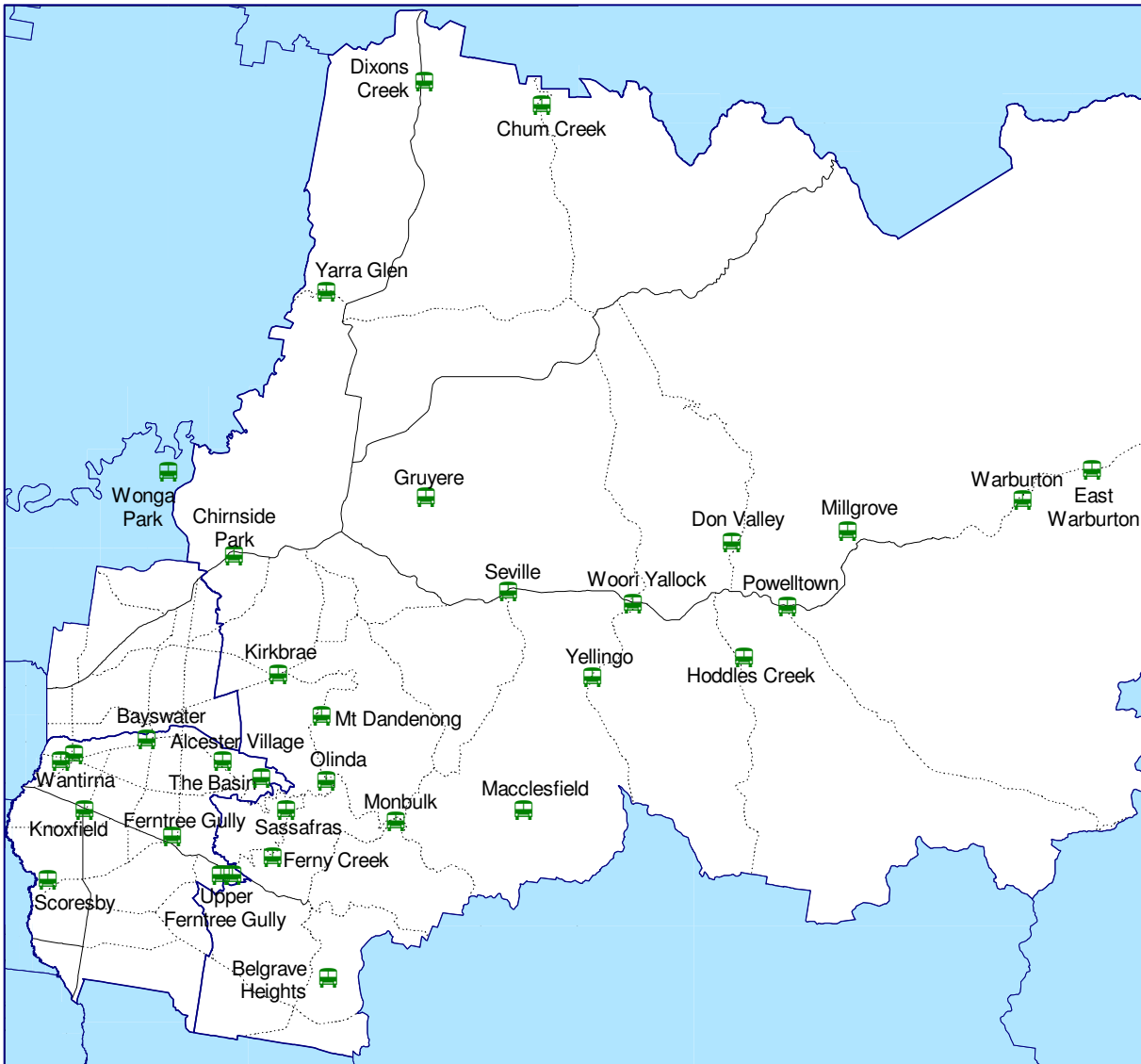
**T 9800 6404**

## Chairperson of Board

Cr Samantha Dunn Members 6  
Yarra Ranges Shire Council

**Provides Library Services  
in partnership with**

Knox City Council  
Maroondah City Council  
Yarra Ranges Shire Council  
Library Board comprises 2 councillor  
representatives from each council.



For current information and events programs access

Eastern Regional Libraries  
24 hours a day, 7 days a week  
[www.erl.vic.gov.au](http://www.erl.vic.gov.au)

## *Knox City Council – Knox Mobile Library Service*

- |    |                             |   |
|----|-----------------------------|---|
| 1) | <b>Alchester Village</b>    | Alchester Cres (Melways 65 C4)  |
| 2) | <b>Bayswater</b>            | Bayswater Shopping Centre, cnr Mountain Hwy & High St (Melways 64 F4)         |
| 3) | <b>Ferntree Gully</b>       | Glengollan Retirement Village, Underwood Road (Melways 65 B12)                |
| 4) | <b>Knoxfield</b>            | Knoxfield Shopping Centre, Service Road off Ferntree Gully Rd (Melways 73 B6) |
| 5) | <b>Scoresby</b>             | Berrabri Drive, in front of kindergarten (Melways 72 F6)                      |
| 6) | <b>The Basin</b>            | Near bus stop in Forest Road, behind public hall (Melways 65 G8)              |
| 7) | <b>Upper Ferntree Gully</b> | Maxi Foods carpark, off Burwood Highway (Melways 74 F6)                       |
| 8) | <b>Wantirna</b>             | Wantirna Mall Shopping Centre, carpark Mountain Hwy (Melways 63 H5)           |
| 9) | <b>Wantirna</b>             | Salford Park Retirement Village, Harold Street (Melways 62 G7)                |

## *Shire of Yarra Ranges – Ranges Mobile Library Service*

- |     |                         |   |
|-----|-------------------------|---|
| 10) | <b>Belgrave Heights</b> | Colby Drive, front of tennis club (Melways 84 G3)   |
| 11) | <b>Ferny Creek</b>      | School Rd, opposite Ferny Creek Primary School (Melways 75 B3)                                |
| 12) | <b>Kilsyth</b>          | Kirkbrae Village (Constable Dr) Mt Dandenong Road (Melways 52 A7)                             |
| 13) | <b>Kilsyth</b>          | Walmsley Village Greeves Drive (Melways 51 F6)  |
| 14) | <b>Macclesfield</b>     | Macclesfield Road, between primary school & church (Melways 309 C5)                           |
| 15) | <b>Monbulk</b>          | Main Road, carpark between police station & RSL Club (Melways 124 H1)                         |
| 16) | <b>Mt Dandenong</b>     | Mt Dandenong Tourist Rd, car park of Kate Kelly's Restaurant (Melways 66 H5)                  |
| 17) | <b>Olinda</b>           | Cnr Monash Ave & Parsons Lane, Olinda (Melways 66 H7)   |
| 18) | <b>Sassafras</b>        | Mt Dandenong Tourist Rd, next to Sassafras Hall,<br>opposite Mountain Hwy turnoff (Mel 66 F9) |
| 19) | <b>Upwey</b>            | Morris Rd, shops, front of Anglican Church (Melways 75 A8)                                    |

## *Shire of Yarra Ranges – Valley Mobile Library Service*

- |     |                       |  |
|-----|-----------------------|--|
| 20) | <b>Chirnside Park</b> | Chirnside Park Shopping Centre, carpark near Kimberley Drive (Melways 37 F5) |
| 21) | <b>Chum Creek</b>     | Healesville Kinglake Road, next to Primary School carpark (Melways 269 C2)   |
| 22) | <b>Dixons Creek</b>   | Melba Highway, Primary School (Melways 267)                                  |
| 23) | <b>Don Valley</b>     | Cnr Old Dairy Road and Old Don Road (Melways 287 H2)                         |
| 24) | <b>East Warburton</b> | Cnr Woods Point Road & Surman Avenue, next to public hall (Melways 291 B9)   |
| 25) | <b>Gruyere</b>        | Killara Rd, front of Primary School (Melways 282 H10)                        |
| 26) | <b>Hoddles Creek</b>  | Gembrook Rd, front of Primary School (VicRoads 80 B7)                        |
| 27) | <b>Millgrove</b>      | Warburton Hwy, near CFA opposite Shopping Centre (Melways 289D4)             |
| 28) | <b>Powelltown</b>     | Little Yarra Rd, opposite saw mill (Melways 288 E9)                          |
| 29) | <b>Seville</b>        | Warburton Hwy, next to main community hall (Melways 119 J11)                 |
| 30) | <b>Warburton</b>      | Warburton Hwy, Warburton, near Mitre 10 carpark (Melways 290 C3)             |
| 31) | <b>Wonga Park</b>     | Launders Avenue, hall carpark (Melways 24 G11)                               |
| 32) | <b>Woori Yallock</b>  | Warburton Hwy, near Tourist Information Board (Melways 286 F11)              |
| 33) | <b>Yarra Glen</b>     | Anzac Avenue, next to public hall (Melways 274 K1)                           |
| 34) | <b>Yellingbo</b>      | Healesville-Kooweerup Rd, front of Primary School (Melways 306 A8)           |

For current timetables

<http://www.erl.vic.gov.au/branches/findalib.htm>